

January 2024

# London Luton Airport Expansion

Planning Inspectorate Scheme Ref: TR020001

Volume 4 Plans and Sections

**4.12 Airport Boundary Plans (Tracked Change Version)**

Application Document Ref: TR020001/APP/4.12

APFP Regulation 5(2)(q)

**The Planning Act 2008**

**The Infrastructure Planning (Applications: Prescribed Forms and Procedure) Regulations 2009**

**London Luton Airport Expansion Development Consent Order 202x**

---

**4.12 AIRPORT BOUNDARY PLANS (TRACKED CHANGE VERSION)**

---

<b>Regulation Number:</b>	5(2)(q)
<b>Planning Inspectorate Scheme Reference:</b>	TR020001
<b>Document Reference:</b>	TR020001/APP/4.12
<b>Author:</b>	Luton Rising

<b>Version</b>	<b>Date</b>	<b>Status of Version</b>
Issue 1	February 2023	Application Issue
Revision 1	April 2023	Additional Submission – Amended following Section 51 Advice
Revision 2	January 2024	Additional Submission – Deadline 8

# Contents

---

	Page
<b>Contents</b>	<b>1</b>
<b>1 Airport boundary plans</b>	<b>1</b>
1.1 Purpose of this document	1

# 1 AIRPORT BOUNDARY PLANS

## 1.1 Purpose of this document

1.1.1 Luton Rising (a trading name of London Luton Airport Limited), owners of London Luton Airport (the Applicant) has submitted an application under section 37 of the Planning Act 2008 for an order to grant development consent for the expansion of London Luton Airport (the Proposed Development).

1.1.2 This document is part of a suite of documents which forms part of the application for development consent. A full description of all the application documents is provided in the **Introduction to the Application** [TR020001/APP/1.03] which also forms part of the suite of application documents.

1.1.3 This document is included in the application to comply with Regulation 5(2)(q) of the Infrastructure Planning (Applications: Prescribed Forms and Procedures) Regulations 2009 ("the 2009 Regulations"), which requires:

- a. 5(2)(q) 'any other documents considered necessary to support the application'

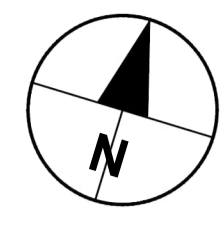
~~1.1.4~~ The plans ~~has~~ have been included to identify the boundary of the London Luton Airport ~~as~~ at the point the DCO application was submitted (Airport Boundary Plan (Existing)) and as authorised by the DCO to be expanded (Airport Boundary Plan (Expanded)), for the purposes of the definition of "airport" referred to in ~~in~~ article 2 of the **Draft Development Consent Order [TR020001/APP/2.01]**. It should be noted that paragraph 2(1) of Schedule 2 to the DCO makes provision for the Airport Boundary Plan (Expanded) to be adjusted to reflect the finalised position of the boundary once the detailed works have been designed and implemented. This is simply to reflect the proportionate flexibility already built into the DCO.

~~4.1.4~~~~1.1.5~~ The Order limits are wider than the existing airport boundary and do not form part of this plan. Please see the **Land Plans [TR020001/APP/4.03]** for the Order limits.

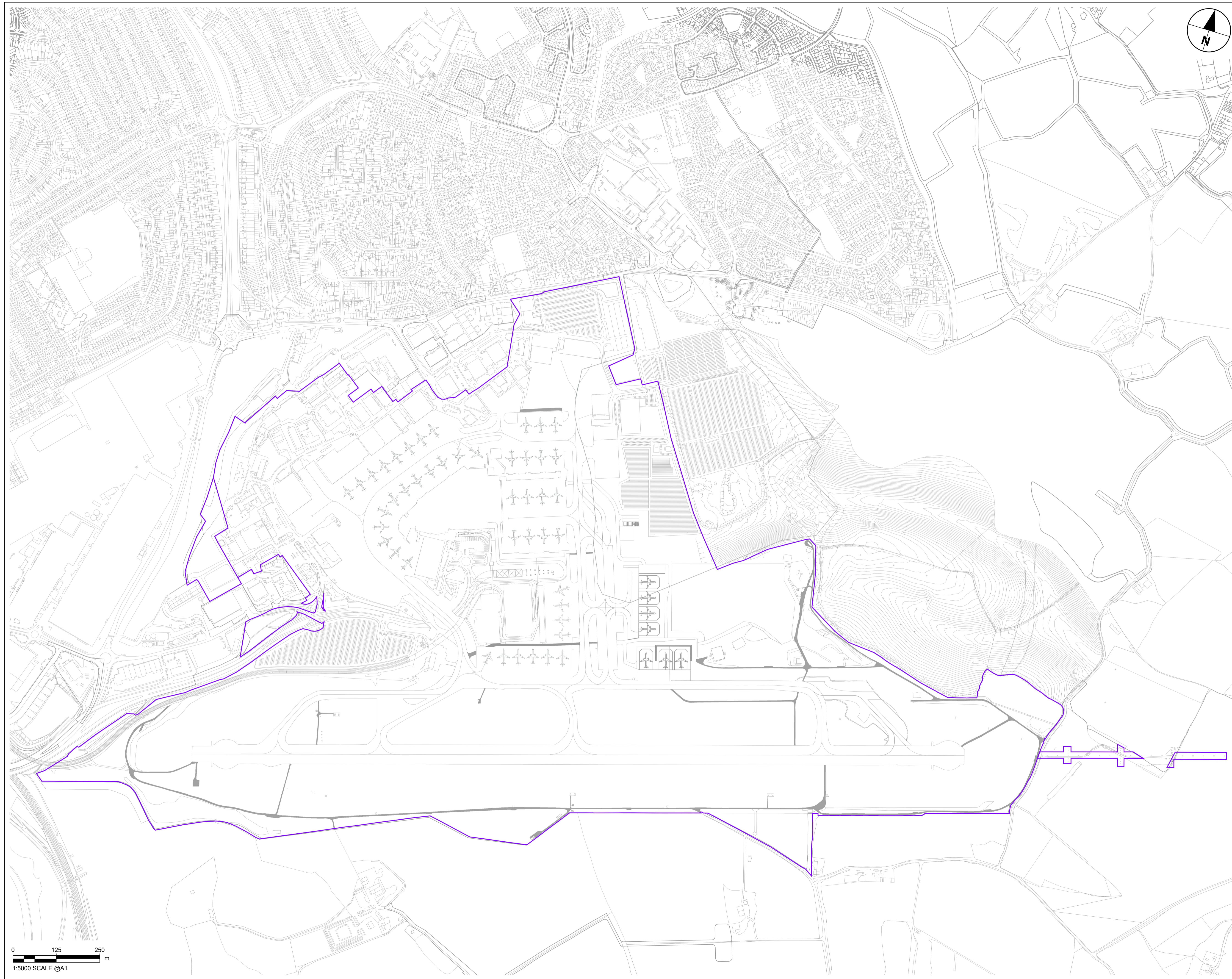
~~4.1.5~~~~1.1.6~~ In order to enable the airport boundary to be represented on a single sheet the plan uses a smaller scale than that prescribed in Regulation 5(3) of the 2009 Regulations.

~~4.1.6~~~~1.1.7~~ As this document is part of the application documentation, it should be read alongside, and is informed by, the other application documents.

This drawing may contain mapping by permission of Ordnance Survey on behalf of HMSO © Crown Copyright and database rights 2022. Ordnance Survey 010031973. All structure positions are indicative. The proposed works will be subject to detailed design development. The changes will be within limits of deviation specified in the Development Consent Order.



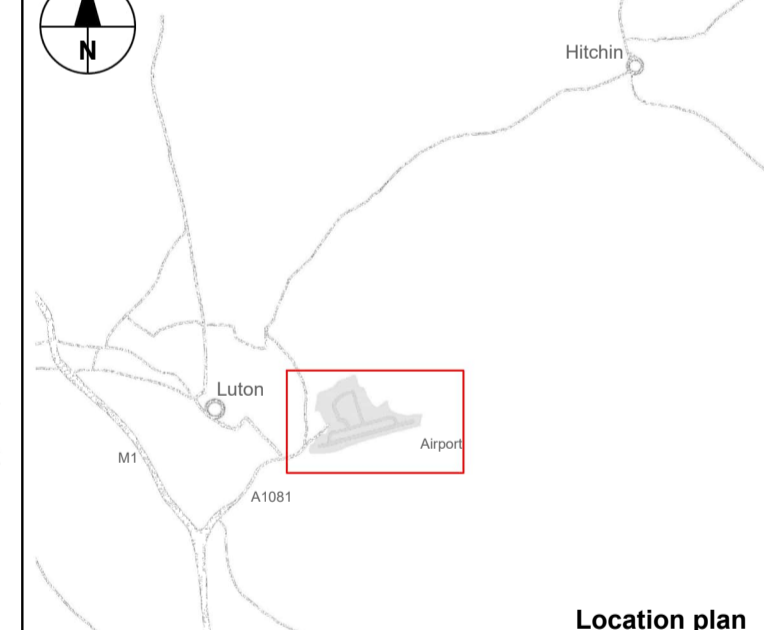
**KEY**  
 — London Luton Airport Boundary - Existing



**INDICATIVE LAYOUT**

Additional Submissions - Deadline 8	SJW	SR	MS	01/2024	P03
Additional Submissions (amended following Section 51 advice)	LLAOL	SR	MS	04/2023	P02
DCO Submission	LLAOL	SR	MS	27-02-23	P01

Revision History				
Drawn	Checked	Approved	Date	Rev.

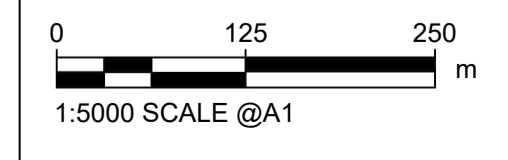


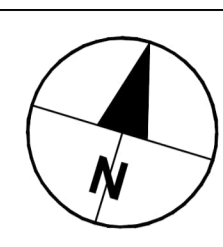
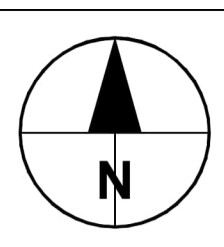
**Luton Rising**  
 Our airport. Our community. Our planet.  
 Luton Rising  
 Hart House Business Centre  
 Kimpton Road, Luton, LU2 0LA  
 www.lutonrising.org.uk

**London Luton Airport Expansion Development Consent Order**

Drawing Title  
**AIRPORT BOUNDARY PLAN (EXISTING)**

Purpose of issue				Suitability	
Additional Submissions - Deadline 8				S6	
Drawn	Checked	Approved	Date	Scale	Size
SJW	SR	MS	01/2024	1:5000	A1
DCO Application Ref.	APFP Regulation	DCO Document Ref.			
TR020001	APFP 5(2)(g)	TR020001/APP/4.12			
Drawing Number					Revision
LLADCO-3C-ACM-AIR-WHS-DR-CE-0001					P03
Project - Phase - Originator - Asset/Zone - Sub Asset - Type - Discp. - Number					



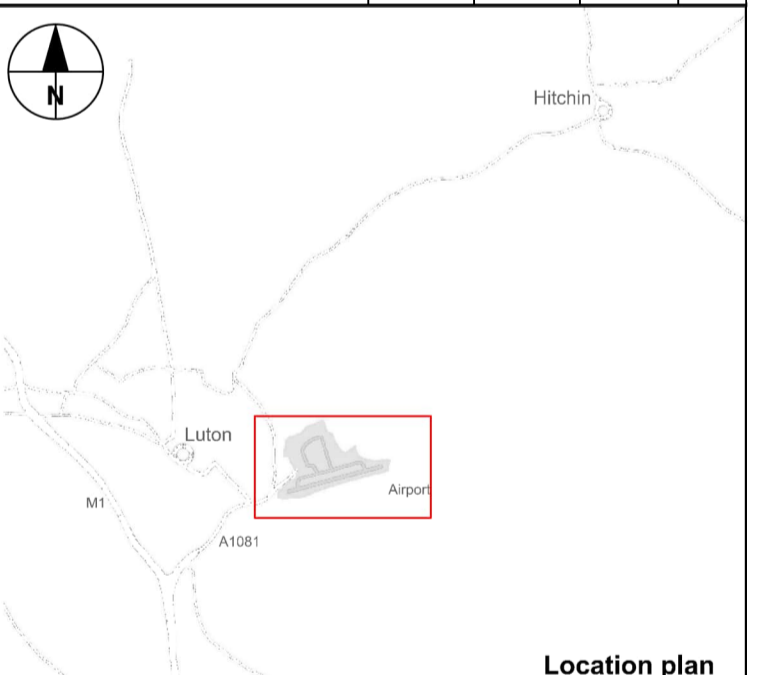


This drawing may contain mapping by permission of Ordnance Survey on behalf of HMRSO © Crown Copyright and database rights 2022 Ordnance Survey 01000316173  
 All structure positions are indicative. The proposed works will be subject to detailed design development. The changes will be within limits of deviation specified in the Development Consent Order.

**KEY**  
 — London Luton Airport Boundary - Expanded

**INDICATIVE LAYOUT**

Additional Submissions - Deadline 8	SJW	SR	MS	01/2024	P01
Revision History	Drawn	Checked	Approved	Date	Rev.



**Luton Rising**  
 Our airport. Our community. Our planet.  
 Luton Rising  
 Hart House Business Centre  
 Kington Road, Luton, LU2 0LA  
 www.lutonrising.org.uk

**London Luton Airport Expansion Development Consent Order**

Drawing Title  
**AIRPORT BOUNDARY PLAN (EXPANDED)**

Purpose of issue				Suitability	
Additional Submissions - Deadline 8				S6	
Drawn	Checked	Approved	Date	Scale	Size
SJW	SR	MS	01/2024	1:5000	A1
DCO Application Ref.	APFP Regulation	DCO Document Ref.			
TR020001	APFP 5(2)(g)	TR020001/APP/4.12			
Drawing Number					Revision
LLADCO-3C-ACM-AIR-WHS-DR-CE-0002					P01
Project - Phase - Originator - Asset/Zone - Sub Asset - Type - Discp. - Number					

